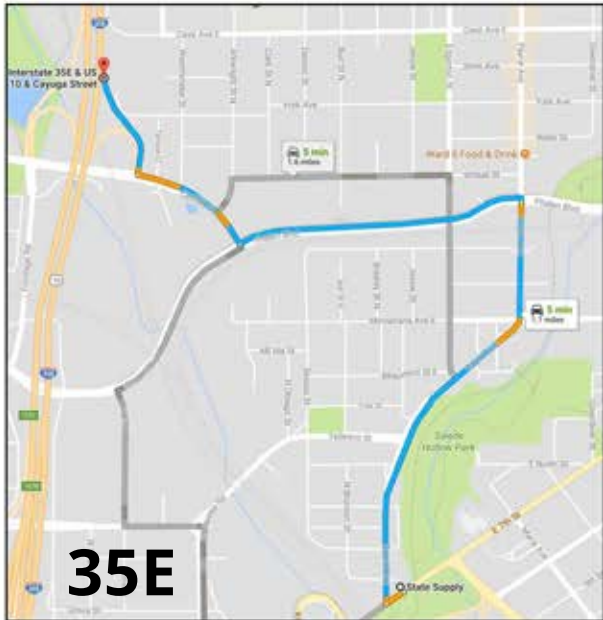
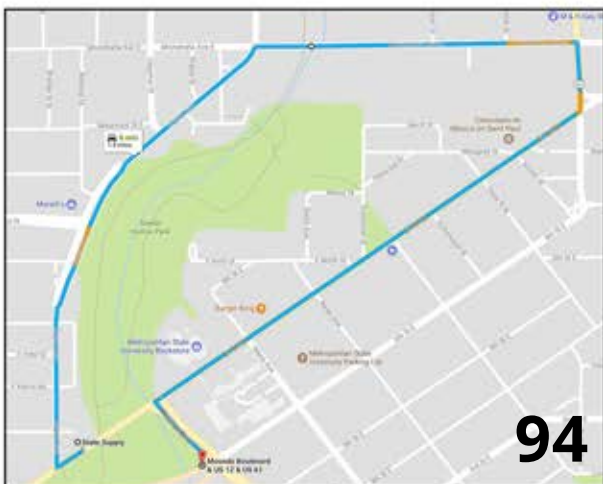


ALTERNATE FREEWAY ACCESS FROM STATE SUPPLY DURING ROAD CONSTRUCTION



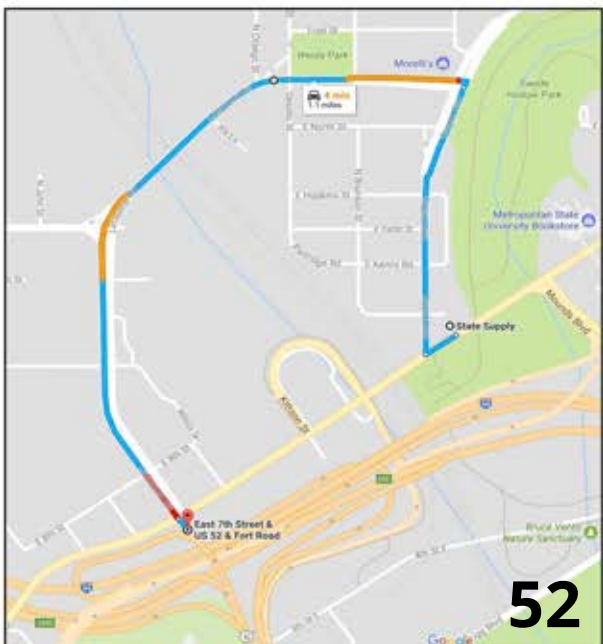
To 35E:

- Exit right onto Payne Avenue from the parking lot
- Turn left onto Phalen Boulevard
- Turn right onto Cayuga Street
- Follow the signs for 35E



To 94:

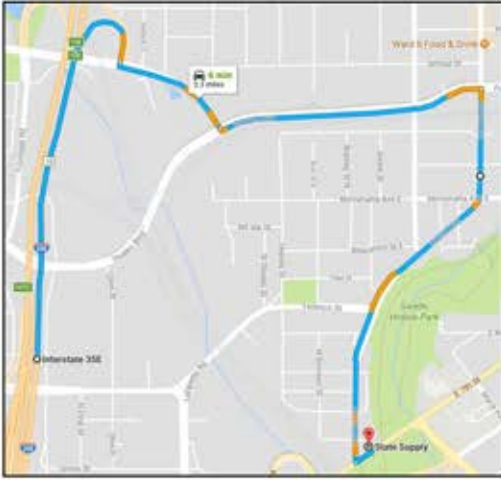
- Exit right onto Payne Avenue from the parking lot
- Turn right onto Minnehaha Avenue
- Turn right onto Arcade Street/61
- Turn right onto E 7th Street
- Turn left on Mounds Boulevard
- Follow the signs for 94



To 52:

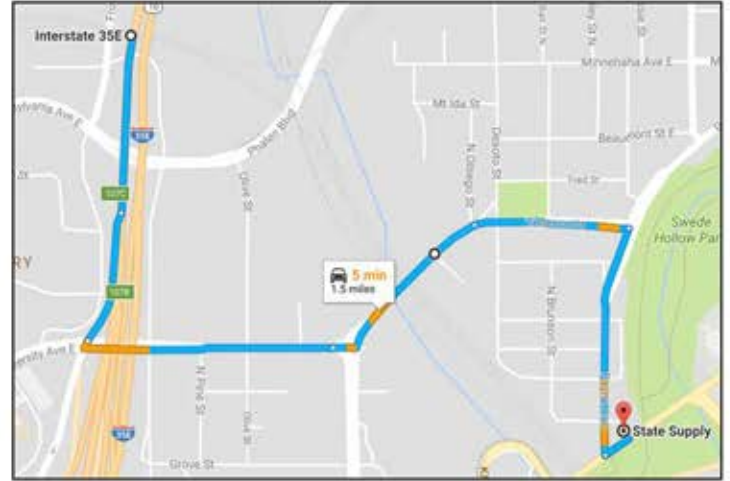
- Exit right onto Payne Avenue from the parking lot
- Turn left onto Lafayette Road
- Follow Lafayette Road to Highway 52

ALTERNATE FREEWAY ACCESS TO STATE SUPPLY DURING ROAD CONSTRUCTION



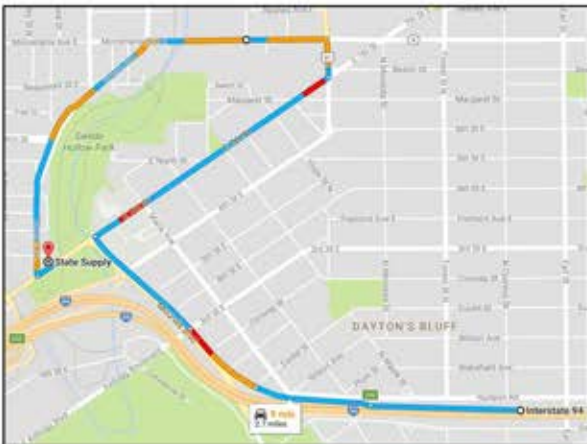
From the South via 35E:

- Take exit 108 for Cayuga St
- Turn left onto Cayuga St
- Turn left onto Phalen Blvd
- Turn right onto Payne Ave



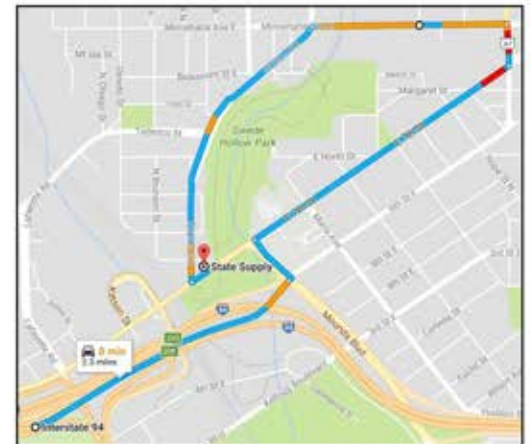
From the North via 35E:

- Take exit 107C for University Ave
- Turn left onto University Ave
- Turn left onto Lafayette Rd
- Continue onto Tedesco St
- Turn right onto Payne Ave



From the East via 94:

- Take exit 243 for US-61/Mounds Blvd
- Keep right at the fork & continue straight onto Mounds Blvd
- Turn right onto E 7th Street
- Turn left onto Arcade St
- Turn left onto Minnehaha Ave
- Turn left onto Payne Ave



From the West via 94:

- Take exit 243 for US-61/Mounds Blvd
- Turn left onto Mounds Blvd
- Turn right onto E 7th Street
- Turn left onto Arcade St
- Turn left onto Minnehaha Ave
- Turn left onto Payne Ave



From 52:

- Take the E 7th St/MN-5 exit
- Continue onto Kittson St
- Turn right onto E 7th St/Fort Rd
- Turn right onto Lafayette Rd
- Continue onto Tedesco St
- Turn right onto Payne Ave